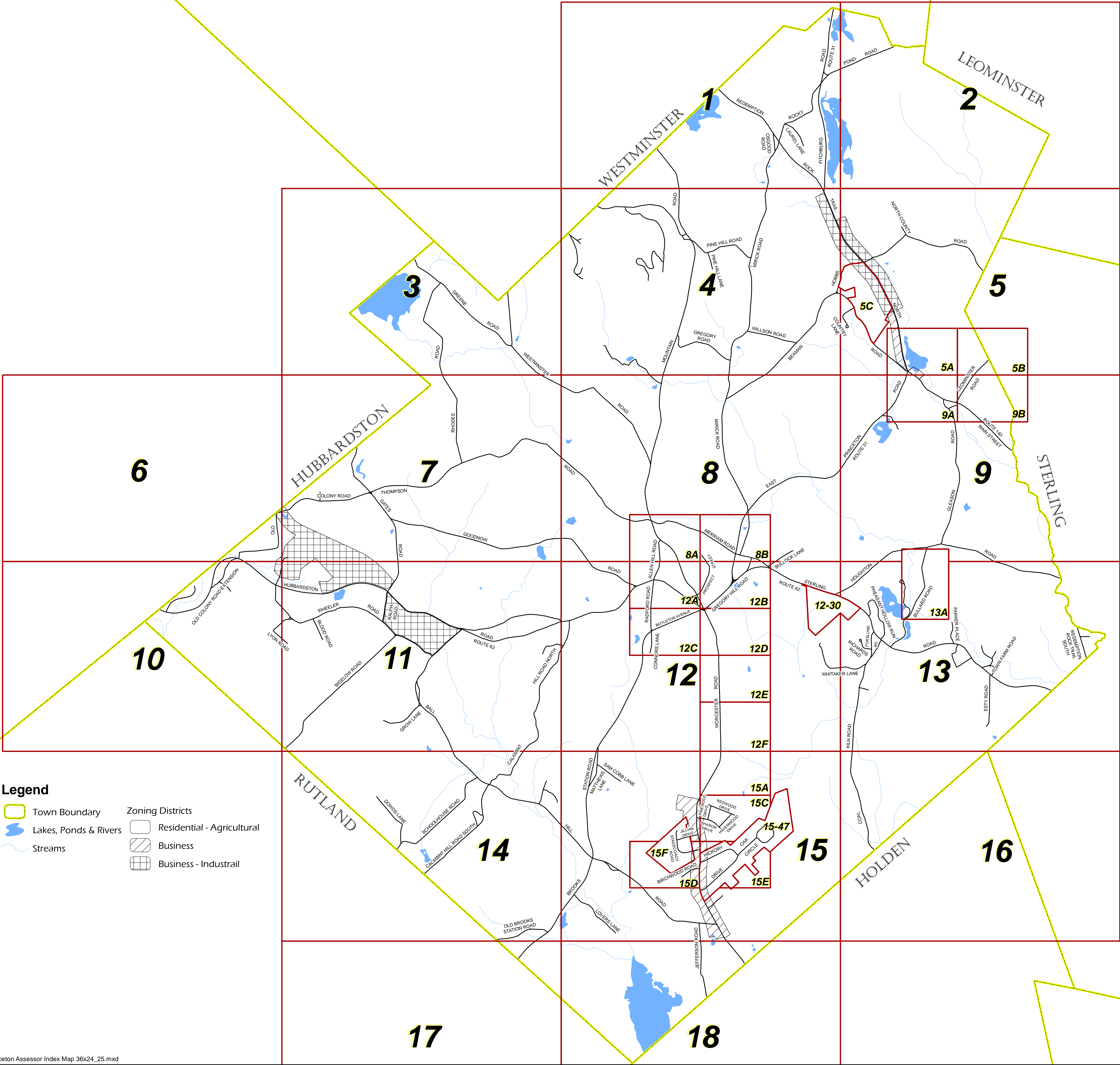
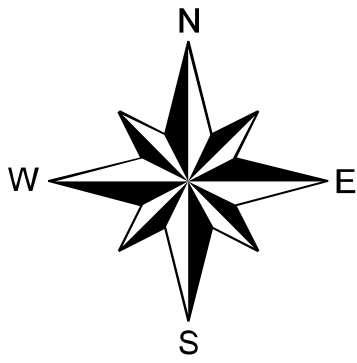
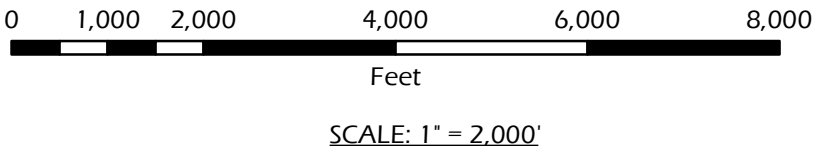


PRINCETON RESIDENTIAL STREET LIST INDEX

ALLEN HILL ROAD: 12A, 8A
BALL HILL ROAD: 11, 14, 15, 15D
BEAMAN ROAD: 4, 5, 5A, 5C, 8
BIGELOW ROAD: 11
BIRCHWOOD ROAD: 15-47, 15D
BLOOD ROAD: 11
BOYLSTON AVENUE: 12C, 12D
BROOKS STATION ROAD: 12, 12C, 14, 15, 17
BULLARD ROAD: 13, 13A, 9
BULLOCK LANE: 12, 12B, 8
CALAMINT HILL ROAD NORTH: 11, 12, 14
CALAMINT HILL ROAD SOUTH: 14
COAL KILN ROAD: 13, 16
CONNORS LANE: 12C
COUNTRY LANE: 5
DOWDS LANE: 14
EAST PRINCETON ROAD: 12B, 5A, 8, 8B, 9, 9A
ESTY ROAD: 13
FITCHBURG ROAD: 1, 4
FORSLUND ROAD: 13
GATES ROAD: 11, 7
GLEASON ROAD: 9, 9A
GOODNOW ROAD: 12, 12A, 7, 8
GREENE ROAD: 3
GREGORY HILL ROAD: 12B, 12D, 8B
GREGORY ROAD: 4
GROW LANE: 11
HAVENWOOD DRIVE: 15C
HICKORY DRIVE: 15, 15-47
HOBBS ROAD: 4, 5, 5C
HOUGHTON ROAD: 12, 12-30, 13, 13A, 9
HUBBARDSTON ROAD: 10, 11, 12, 12A, 12B, 12D, 6
JEFFERSON ROAD: 15, 18
JILLIAN DRIVE: 15, 15F
LAUREL LANE: 1
LEOMINSTER ROAD: 5B, 9A, 9B
LOVERS LANE: 15
LYON ROAD: 10, 11
MAIN STREET: 5A, 9, 9A, 9B
MATTHEWS LANE: 12, 15
MERRIAM ROAD: 12, 12B, 8A, 8B
MIRICK ROAD: 1, 4, 8, 8B
MOUNTAIN ROAD: 1, 12A, 12B, 12D, 4, 8, 8A
NORTH COUNTY: 5
OAK CIRCLE: 15-47
OLD BROOKS STATION ROAD: 14
OLD COLONY ROAD EXTENSION: 10, 6
OLD COLONY ROAD: 6, 7
OSGOOD ROAD: 1
PARKER PLACE: 13
PHEASANT HOLLOW RUN: 13
PINE HILL LANE: 4
PINE HILL ROAD: 4
PINEWOOD DRIVE: 15C
PROSPECT STREET: 12A, 12B, 8B
RADFORD ROAD: 12A, 12C
RALPH ROAD: 11
REDEMPTION ROCK TRAIL NORTH: 1, 4, 5, 5A, 5C
REDEMPTION ROCK TRAIL SOUTH: 13
REDWOOD DRIVE: 15C
RHODES ROAD: 3, 7
RICHARDS ROAD: 13
ROCKY POND ROAD: 1, 2
SAM COBB LANE: 15
SCHOOLHOUSE ROAD: 14
SHARON DRIVE: 15, 15C
STAGECOACH ROAD: 15D, 15F
STERLING ROAD: 12, 12-30, 12B, 13
THOMPSON ROAD: 7, 8, 8A
TOWN FARM ROAD: 13
WESTMINSTER ROAD: 3, 7, 8
WHEELER ROAD: 10, 11
WHITAKER LANE: 12, 13
WILLSON ROAD: 4
WORCESTER ROAD: 12D, 12E, 12F, 15, 15-47, 15A, 15C, 15D, 18



INDEX MAP
TOWN OF PRINCETON
MASS.
ASSESSOR MAPS



Legend

- | | |
|-----------------------|----------------------------|
| Town Boundary | Zoning Districts |
| Lakes, Ponds & Rivers | Residential - Agricultural |
| Streams | Business |
| | Business - Industrail |